



Our commitment is to promote **responsible and sustainable tourism**, in line with the 2030 Agenda for Sustainable Development of the United Nations and contribute to its objectives to achieve a 100% sustainable Banyeres.



Places of interest

- | | |
|---|----------------------------|
| 1 Alfonso Iniesta Primary School | 10 Municipal Library |
| 2 Villa Rosario Municipal Park | 11 Municipal Conservatory |
| 3 Tourist Info Office | 12 Cultural Centre |
| 4 Retirement Home | 13 Municipal Sports Centre |
| 5 Municipal Market | 14 Police |
| 6 Fundació Ribera Primary School | 15 Youth Centre |
| 7 Town Hall | 16 Pensioners' Home |
| 8 Health Centre | 17 Post Office |
| 9 Professor Manuel Broseta Secondary School | 18 Municipal Cemetery |



Route castle

- 1 Castle
- 2 Sant Jordi monument
- 3 Theatre
- 4 Viewpoint

Route of the hermitages

- 1 Church of Santa María
- 2 La Malena hermitage
- 3 Santo Cristo hermitage
- 4 San Jorge hermitage

You can also visit: San Jorge Monument, site of the ancient Hermitage of San Jorge, the Conjuror.

Route of the museums

- 1 Font Bona Tower Museum
- 2 Public washhouse
- 3 Museu Valencià del Paper
- 4 Museu de l'Espardenya
- 5 Museu de la Farmàcia
- 6 Font del Cavaller

You can also visit: Castle inside it you can find the Festivities Museum

Charging point for electric vehicles

Tourist Info Office

Ruta dels molins

- 1 Taller de la Estación
- 2 Molí l'Ombria
- 3 Partidor de las aguas
- 4 Molí Sol
- 5 Molí Pont


You can also visit: Museu Valencià del Paper where the paper industry of Banyeres is explained.



Alcoi
Alacort
CV 795

17,5 km | Interpretation Centre of the Serra de Mariola Nature Reserve

Font de la Coveta
Source of the Vinalopó River



Follow us on our Social Networks to know all our activities.



685 400 884

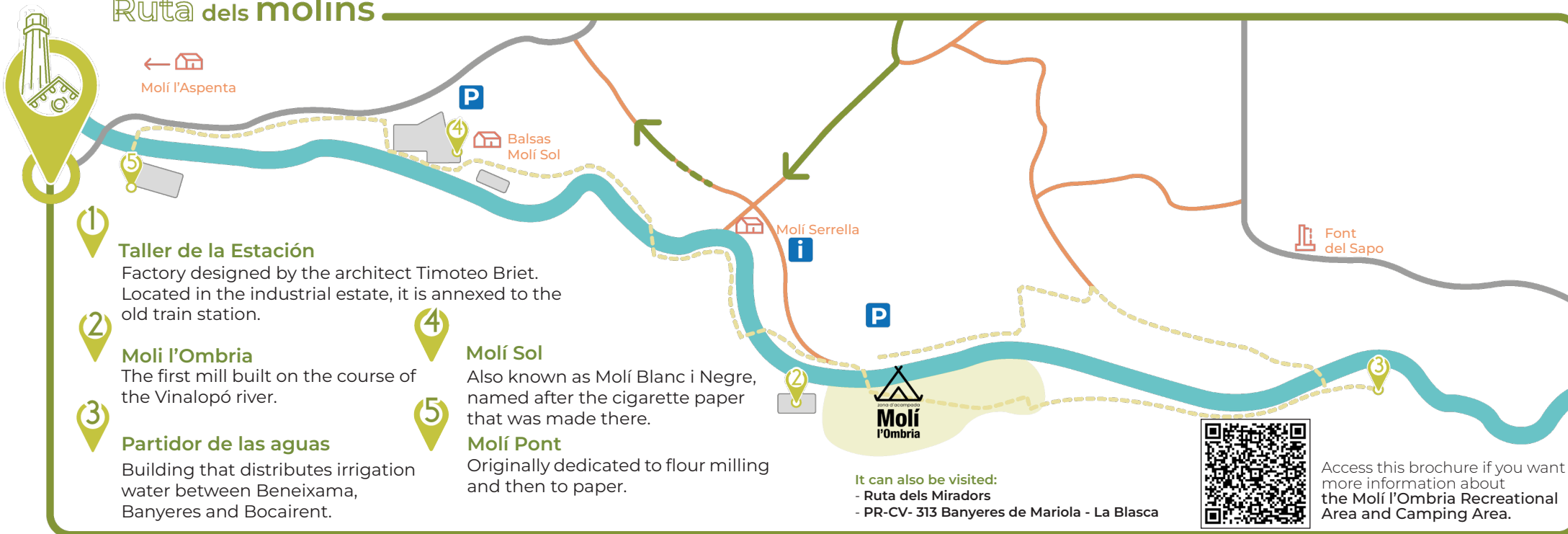


@banyeresturisme



Banyeres de Mariola Turisme

Ruta dels molins



1 Taller de la Estación

Factory designed by the architect Timoteo Briet. Located in the industrial estate, it is annexed to the old train station.

2 Moli l'Ombria

The first mill built on the course of the Vinalopó river.

3 Partidor de las aguas

Building that distributes irrigation water between Beneixama, Banyeres and Bocairent.

4 Molí Sol

Also known as Molí Blanc i Negre, named after the cigarette paper that was made there.

5 Molí Pont

Originally dedicated to flour milling and then to paper.

It can also be visited:
- Ruta dels Miradors
- PR-CV- 313 Banyeres de Mariola - La Blasca

Access this brochure if you want more information about the Molí l'Ombria Recreational Area and Camping Area.

Places not to be missed

Discover which corners of Banyeres de Mariola you can't miss for their beauty, charm or history.

Tasting the Mariola

Take a look at our directory of restaurants and bars where you can discover our gastronomy.

Festive scenarios

A tour to enjoy the essence of the Moors and Christians Festivities all year round, visiting all the emblematic places.

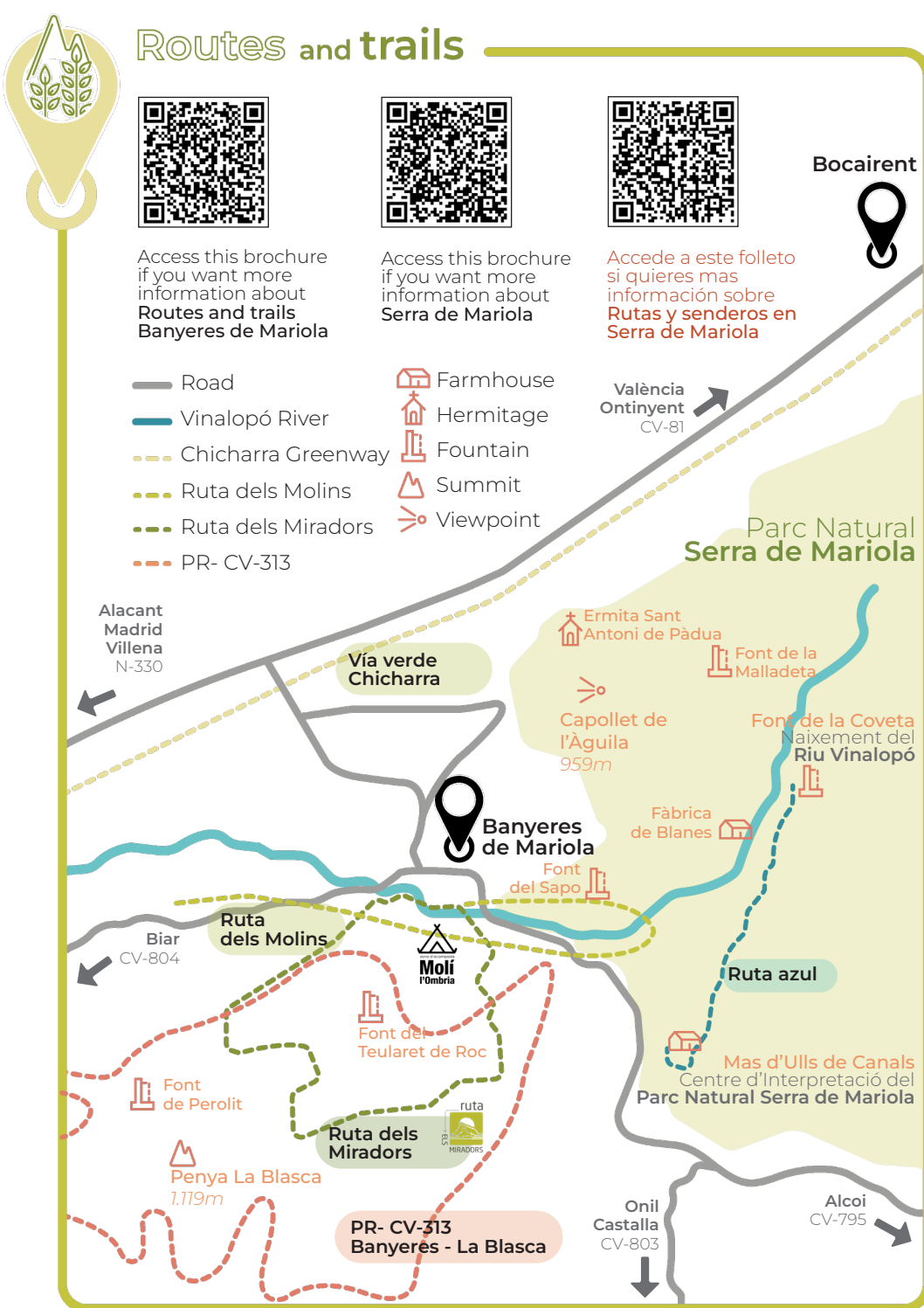
Moors and Christians Festivities in honour of Saint George. From 22nd to 25th April. Of National Tourist Interest.

Festivities in honour of the Patron Saint Maria Magdalena. During the month of July.

Moors and Christians Festivities in honour of the Reliquia de San Jorge. First weekend in September.

Festivity of Santa Lucia. Weekend closest to 13th December. Tradition of the paper sector.

Routes and trails



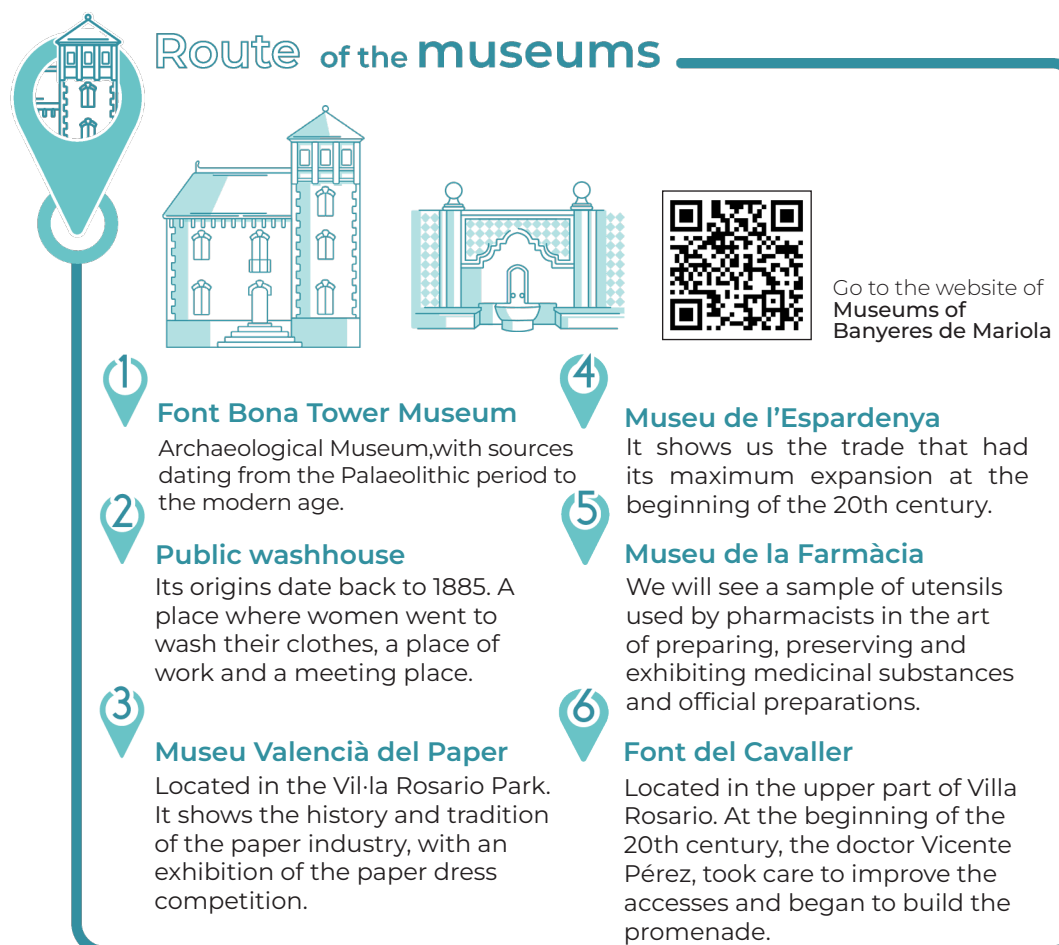
Access this brochure if you want more information about Routes and trails Banyeres de Mariola

Access this brochure if you want more information about Serra de Mariola

Accede a este folleto si quieres mas información sobre Rutas y senderos en Serra de Mariola

- Road
- Vinalopó River
- Chicharra Greenway
- Ruta dels Molins
- Ruta dels Miradors
- PR- CV-313
- Farmhouse
- Hermitage
- Fountain
- Summit
- Viewpoint

Route of the museums



1

Font Bona Tower Museum

Archaeological Museum, with sources dating from the Palaeolithic period to the modern age.

2

Public washhouse

Its origins date back to 1885. A place where women went to wash their clothes, a place of work and a meeting place.

3

Museu Valencià del Paper

Located in the Vil·la Rosario Park. It shows the history and tradition of the paper industry, with an exhibition of the paper dress competition.

4

Museu de l'Espardenya

It shows us the trade that had its maximum expansion at the beginning of the 20th century.

5

Museu de la Farmàcia

We will see a sample of utensils used by pharmacists in the art of preparing, preserving and exhibiting medicinal substances and official preparations.

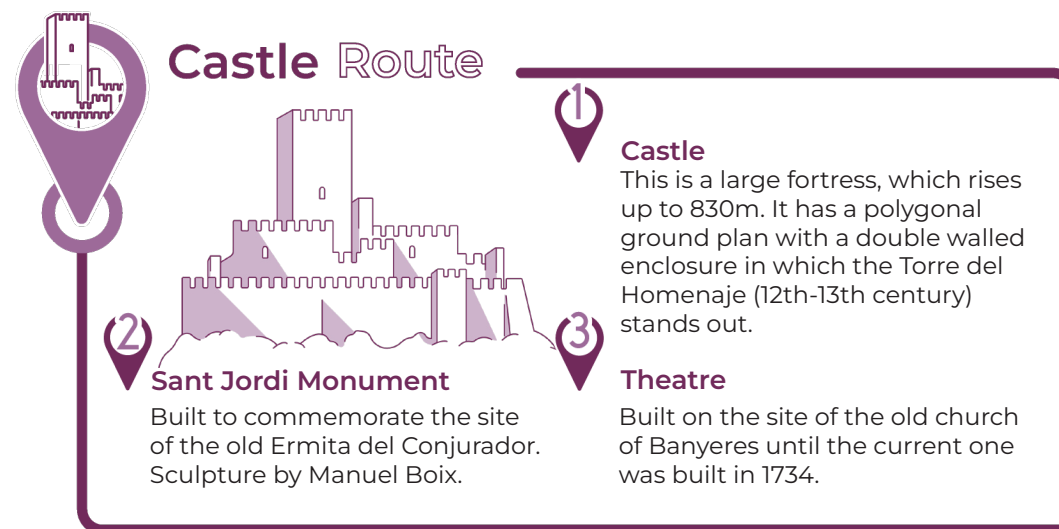
6

Font del Cavaller

Located in the upper part of Villa Rosario. At the beginning of the 20th century, the doctor Vicente Pérez, took care to improve the accesses and began to build the promenade.

Go to the website of Museums of Banyeres de Mariola

Castle Route



1

Castle

This is a large fortress, which rises up to 830m. It has a polygonal ground plan with a double walled enclosure in which the Torre del Homenaje (12th-13th century) stands out.

2

Sant Jordi Monument

Built to commemorate the site of the old Ermita del Conjurador. Sculpture by Manuel Boix.

3

Theatre

Built on the site of the old church of Banyeres until the current one was built in 1734.

Route of the hermitages



1

Church of Santa María

Located in the main square. Its main façade is Baroque in style and its construction was completed in 1752. Both the church and the bell tower suffered serious damage during the Civil War.

2

Santa María Magdalena Hermitage

It was built between the 13th and 14th centuries. Co-patron saint of the town, in rural Gothic style, date of construction unknown.

3

Hermitage del Santo Cristo

Neo-Gothic in style, the current construction dates from the beginning of the 20th century, the work of the architect Timoteo Briet. The hermitage is located at the end of the Via Crucis.

4

San Jorge Hermitage

Patron saint of the town, neo-Gothic style. The hermitage was located in the Molí Sol and the area where it is situated now was the old cemetery.

Help us to improve

This tourist map is under construction. Help us to improve it. Access the survey using this QR code.



Or leave your comment on this map for other tourists...

This brochure is intended to be used by more than one traveller:

Re-use it!

You can drop it in the mailboxes you will find in the Villa Rosario Park next to the Tourist Info Office or next to the castle at the Information Point.